




ANVIL FIRE
CURRY COUNTY
EVACUATION ZONES
 10/09/2023
 22,170 ACRES

Fire Evacuation Areas

 Level 1: Be Ready (Prepare to evacuate)

 Fire Perimeter
 County Boundary



Current as of: 10/8/2023 8:04 PM
 Information on this map is subject to change based on current and expected weather conditions and/or fire activity.
 Please visit the Curry County Anvil Fire Map @ <https://bit.ly/45UIh2E> for interactive real-time evacuation status.

